

LABELLE COUNTY

County

1. Estimated Assessed Valuation Information as of July 1, 2023

	Estimated Assd Valuation	Territory Added	Property With Changed Use
Real Estate	116,420,164	0	239,103
Personal Property	3,598,314	0	0
Oil and Gas	2,120,776	0	0
State Assessed Utilities	30,681,314	0	0
Severed Minerals	55,449	0	0
<b>Total</b>	<b>152,876,017</b>	<b>0</b>	<b>239,103</b>
New Improvements	838,680	0	
Remodel	150,307	0	

2. All Personal Property excluding Watercraft 5,719,090

3. Actual Tax Rates Levied for the 2023 Budget

Fund	Rate
Abandoned Cemetery	0.092000
General Budgeted	24.760000
Health	1.948000
Mental Health	1.399000
Mental Retardation	0.758000
Noxious Weed	0.780000
Road & Bridge	23.037000
Special Bridge	1.502000
Tort Liability	0.179000
	<b>54.455000</b>
Revenue Neutral Rate:	<b>52.852000</b>

4. Final Assessed Valuation from November 1, 2022 Abstract 148,366,113

5. All Personal Property excluding Watercraft for 2022 5,093,170

6. Gross Earning (Intangible) Tax Estimate 0.00

7. Neighborhood Revitalization District Valuation Subject to Rebates 1,415,685

8. 2022 Column (2021 Tax) Delq % for General Budgeted Fund 1.97 %

9. 2022 Column (2021 Tax) Delq % for Special Assessments 75.56 %

Tax Increment Financing - TIF/RHID:

TIF/RHID Base Assessed Valuation 0

TIF/RHID Current Assessed Valuation 0

*TIF/RHID is not subtracted from Real Estate Value.*



06/12/2023  
Date

Mena Landis  
Provided by

LABELLE COUNTY  
Name of County

Edna/Elm Grove Cem

Cemetery

1. Estimated Assessed Valuation Information as of July 1, 2023

	Estimated Assd Valuation	Territory Added	Property With Changed Use
Real Estate	4,465,683	0	8,899
Personal Property	187,822	0	0
Oil and Gas	104,498	0	0
State Assessed Utilities	1,321,672	0	0
Severed Minerals	6,690	0	0
<b>Total</b>	<b>6,086,365</b>	<b>0</b>	<b>8,899</b>
New Improvements	37,093	0	
Remodel	0	0	

2. All Personal Property excluding Watercraft 292,320

3. Actual Tax Rates Levied for the 2023 Budget

Fund	Rate
Edna/Elm Grove Cemetery	2.486000
	<b>2.486000</b>
<b>Revenue Neutral Rate:</b>	<b>2.172000</b>

4. Final Assessed Valuation from November 1, 2022 Abstract 5,315,871

5. All Personal Property excluding Watercraft for 2022 223,428

6. Gross Earning (Intangible) Tax Estimate 0.00

7. Neighborhood Revitalization District Valuation Subject to Rebates 0

8. 2022 Column (2021 Tax) Delq % for Edna/Elm Grove Cemetery Fund 1.54 %

Tax Increment Financing - TIF/RHID:

TIF/RHID Base Assessed Valuation 0

TIF/RHID Current Assessed Valuation 0

*TIF/RHID is not subtracted from Real Estate Value.*



06/12/2023

Date

*Mena Landis*

Provided by

LABETTE COUNTY

Name of County

Mound Valley Cem  
Cemetery

1. Estimated Assessed Valuation Information as of July 1, 2023

	Estimated Assd Valuation	Territory Added	Property With Changed Use
Real Estate	4,625,762	0	611
Personal Property	299,833	0	0
Oil and Gas	448,709	0	0
State Assessed Utilities	878,205	0	0
Severed Minerals	3,219	0	0
<b>Total</b>	<b>6,255,728</b>	<b>0</b>	<b>611</b>
New Improvements	60,285	0	
Remodel	0	0	

2. All Personal Property excluding Watercraft 748,542

3. Actual Tax Rates Levied for the 2023 Budget

Fund	Rate
Mound Valley Cemetery	3.093000
	<b>3.093000</b>
<b>Revenue Neutral Rate:</b>	<b>3.047000</b>

4. Final Assessed Valuation from November 1, 2022 Abstract 6,161,206

5. All Personal Property excluding Watercraft for 2022 751,366

6. Gross Earning (Intangible) Tax Estimate 0.00

7. Neighborhood Revitalization District Valuation Subject to Rebates 0

8. 2022 Column (2021 Tax) Delq % for Mound Valley Cemetery Fund 1.47 %

Tax Increment Financing - TIF/RHID:

TIF/RHID Base Assessed Valuation 0

TIF/RHID Current Assessed Valuation 0

*TIF/RHID is not subtracted from Real Estate Value.*



06/12/2023  
Date

Mena Landis  
Provided by  
LABETTE COUNTY  
Name of County

Oak Hill Cemetery

Cemetery

1. Estimated Assessed Valuation Information as of July 1, 2023

	Estimated Assd Valuation	Territory Added	Property With Changed Use
Real Estate	4,017,637	0	1,692
Personal Property	82,233	0	0
Oil and Gas	0	0	0
State Assessed Utilities	1,078,068	0	0
Severed Minerals	939	0	0
<b>Total</b>	<b>5,178,877</b>	<b>0</b>	<b>1,692</b>
New Improvements	3,787	0	
Remodel	0	0	

2. All Personal Property excluding Watercraft 82,233

3. Actual Tax Rates Levied for the 2023 Budget

Fund	Rate
Oak Hill Cemetery	3.406000
	<b>3.406000</b>
<b>Revenue Neutral Rate:</b>	<b>3.313000</b>

4. Final Assessed Valuation from November 1, 2022 Abstract 5,036,995

5. All Personal Property excluding Watercraft for 2022 71,519

6. Gross Earning (Intangible) Tax Estimate 0.00

7. Neighborhood Revitalization District Valuation Subject to Rebates 2,340

8. 2022 Column (2021 Tax) Delq % for Oak Hill Cemetery Fund 5.07 %

Tax Increment Financing - TIF/RHID:

TIF/RHID Base Assessed Valuation 0

TIF/RHID Current Assessed Valuation 0

*TIF/RHID is not subtracted from Real Estate Value.*



06/12/2023

Date

*Mena Lankford*  
Provided by

LABETTE COUNTY

Name of County

Oswego Cemetery

Cemetery

1. Estimated Assessed Valuation Information as of July 1, 2023

	Estimated Assd Valuation	Territory Added	Property With Changed Use
Real Estate	9,057,297	0	18,639
Personal Property	231,287	0	0
Oil and Gas	0	0	0
State Assessed Utilities	2,670,474	0	0
Severed Minerals	2,838	0	0
<b>Total</b>	<b>11,961,896</b>	<b>0</b>	<b>18,639</b>
New Improvements	98,771	0	
Remodel	0	0	

2. All Personal Property excluding Watercraft 231,287

3. Actual Tax Rates Levied for the 2023 Budget

Fund	Rate
Oswego Cemetery	4.792000
	<b>4.792000</b>
<b>Revenue Neutral Rate:</b>	<b>4.661000</b>

4. Final Assessed Valuation from November 1, 2022 Abstract 11,633,101

5. All Personal Property excluding Watercraft for 2022 219,563

6. Gross Earning (Intangible) Tax Estimate 0.00

7. Neighborhood Revitalization District Valuation Subject to Rebates 233,964

8. 2022 Column (2021 Tax) Delq % for Oswego Cemetery Fund 2.53 %

Tax Increment Financing - TIF/RHID:

TIF/RHID Base Assessed Valuation 0

TIF/RHID Current Assessed Valuation 0

*TIF/RHID is not subtracted from Real Estate Value.*



06/12/2023

Date

*Mena Landis*

Provided by

LABETTE COUNTY

Name of County

Pleasant Valley Cem

Cemetery

1. Estimated Assessed Valuation Information as of July 1, 2023

	Estimated Assd Valuation	Territory Added	Property With Changed Use
Real Estate	1,448,073	0	2,725
Personal Property	60,109	0	0
Oil and Gas	0	0	0
State Assessed Utilities	1,001,612	0	0
Severed Minerals	54	0	0
<b>Total</b>	<b>2,509,848</b>	<b>0</b>	<b>2,725</b>
New Improvements	16,091	0	
Remodel	0	0	

2. All Personal Property excluding Watercraft 60,109

3. Actual Tax Rates Levied for the 2023 Budget

Fund	Rate
Pleasant Valley Cemetery	2.893000
	<b>2.893000</b>
<b>Revenue Neutral Rate:</b>	<b>2.855000</b>

4. Final Assessed Valuation from November 1, 2022 Abstract 2,476,279

5. All Personal Property excluding Watercraft for 2022 45,019

6. Gross Earning (Intangible) Tax Estimate 0.00

7. Neighborhood Revitalization District Valuation Subject to Rebates 0

8. 2022 Column (2021 Tax) Delq % for Pleasant Valley Cemetery Fund 1.21 %

Tax Increment Financing - TIF/RHID:

TIF/RHID Base Assessed Valuation 0

TIF/RHID Current Assessed Valuation 0

*TIF/RHID is not subtracted from Real Estate Value.*



06/12/2023

Date

*Mona Londer*  
Provided by

LABETTE COUNTY

Name of County

Altamont City

Municipality

1. Estimated Assessed Valuation Information as of July 1, 2023

	Estimated Assd Valuation	Territory Added	Property With Changed Use
Real Estate	4,441,780	0	15,907
Personal Property	59,896	0	0
Oil and Gas	0	0	0
State Assessed Utilities	83,006	0	0
Severed Minerals	0	0	0
<b>Total</b>	<b>4,584,682</b>	<b>0</b>	<b>15,907</b>
New Improvements	25,107	0	
Remodel	1,472	0	

2. All Personal Property excluding Watercraft 59,896

3. Actual Tax Rates Levied for the 2023 Budget

Fund	Rate
Altamont Fire Building	0.000000
Altamont General	39.702000
Altamont Library	4.291000
Altamont Mun Equip Reserve	0.000000
Altamont Utility Service	0.000000
	<b>43.993000</b>
<b>Revenue Neutral Rate:</b>	<b>41.836000</b>

4. Final Assessed Valuation from November 1, 2022 Abstract 4,314,343

5. All Personal Property excluding Watercraft for 2022 39,755

6. Gross Earning (Intangible) Tax Estimate 0.00

7. Neighborhood Revitalization District Valuation Subject to Rebates 0

8. 2022 Column (2021 Tax) Delq % for Altamont General Fund 0.97 %

9. 2022 Column (2021 Tax) Delq % for Special Assessments 0.00 %

Tax Increment Financing - TIF/RHID:

TIF/RHID Base Assessed Valuation 0

TIF/RHID Current Assessed Valuation 0

*TIF/RHID is not subtracted from Real Estate Value.*



If you have any Recreation Commissions funds listed on this page, please send a copy of this page to the Recreation Commission.

06/12/2023  
Date

Mena Landis  
Provided by

LABETTE COUNTY  
Name of County

Altamont Annex

Municipality

1. Estimated Assessed Valuation Information as of July 1, 2023

	Estimated Assd Valuation	Territory Added	Property With Changed Use
Real Estate	83,862	0	0
Personal Property	75	0	0
Oil and Gas	0	0	0
State Assessed Utilities	497,099	0	0
Severed Minerals	0	0	0
<b>Total</b>	<b>581,036</b>	<b>0</b>	<b>0</b>
New Improvements	0	0	
Remodel	0	0	

2. All Personal Property excluding Watercraft 75

3. Actual Tax Rates Levied for the 2023 Budget

Fund	Rate
Altamont Annex Mun Equip Reserve	0.000000
Altamont Annex Utility Service	0.000000
Altamont Anx General	39.702000
Altamont Anx Library	4.291000
Altamont Fire Building	0.000000
	<b>43.993000</b>
<b>Revenue Neutral Rate:</b>	<b>41.836000</b>

4. Final Assessed Valuation from November 1, 2022 Abstract 597,960

5. All Personal Property excluding Watercraft for 2022 2,269

6. Gross Earning (Intangible) Tax Estimate 0.00

7. Neighborhood Revitalization District Valuation Subject to Rebates 0

8. 2022 Column (2021 Tax) Delq % for Altamont Anx General Fund 0.00 %

9. 2022 Column (2021 Tax) Delq % for Special Assessments 0.00 %

Tax Increment Financing - TIF/RHID:

TIF/RHID Base Assessed Valuation 0

TIF/RHID Current Assessed Valuation 0

*TIF/RHID is not subtracted from Real Estate Value.*



If you have any Recreation Commissions funds listed on this page, please send a copy of this page to the Recreation Commission.

06/12/2023  
Date

Mena Linder  
Provided by  
LABETTE COUNTY  
Name of County



Bartlett City

Municipality

1. Estimated Assessed Valuation Information as of July 1, 2023

	Estimated Assd Valuation	Territory Added	Property With Changed Use
Real Estate	395,989	0	97
Personal Property	11,221	0	0
Oil and Gas	0	0	0
State Assessed Utilities	54,996	0	0
Severed Minerals	0	0	0
<b>Total</b>	<b>462,206</b>	<b>0</b>	<b>97</b>
New Improvements	0	0	
Remodel	0	0	

2. All Personal Property excluding Watercraft 11,221

3. Actual Tax Rates Levied for the 2023 Budget

Fund	Rate
Bartlett Bond and Int	0.000000
Bartlett General	49.385000
	<b>49.385000</b>
Revenue Neutral Rate:	<b>55.866000</b>

4. Final Assessed Valuation from November 1, 2022 Abstract 522,852

5. All Personal Property excluding Watercraft for 2022 17,922

6. Gross Earning (Intangible) Tax Estimate 0.00

7. Neighborhood Revitalization District Valuation Subject to Rebates 0

8. 2022 Column (2021 Tax) Delq % for Bartlett General Fund 0.69 %

9. 2022 Column (2021 Tax) Delq % for Special Assessments 100.00 %

Tax Increment Financing - TIF/RHID:

TIF/RHID Base Assessed Valuation 0

TIF/RHID Current Assessed Valuation 0

*TIF/RHID is not subtracted from Real Estate Value.*



If you have any Recreation Commissions funds listed on this page, please send a copy of this page to the Recreation Commission.

06/12/2023  
Date

Mena Londer  
Provided by

LABETTE COUNTY  
Name of County

Chetopa City

Municipality

1. Estimated Assessed Valuation Information as of July 1, 2023

	Estimated Assd Valuation	Territory Added	Property With Changed Use
Real Estate	2,992,873	0	8,511
Personal Property	33,655	0	0
Oil and Gas	0	0	0
State Assessed Utilities	303,887	0	0
Severed Minerals	345	0	0
<b>Total</b>	<b>3,330,760</b>	<b>0</b>	<b>8,511</b>
New Improvements	3,062	0	
Remodel	1,265	0	

2. All Personal Property excluding Watercraft 33,655

3. Actual Tax Rates Levied for the 2023 Budget

Fund	Rate
Chetopa Employee Benefits	22.698000
Chetopa Fire Equipment	0.000000
Chetopa General	43.981000
Chetopa Industrial Dev	0.000000
Chetopa Library	3.105000
Chetopa Special Liability	0.000000
	<b>69.784000</b>
<b>Revenue Neutral Rate:</b>	<b>68.532000</b>

4. Final Assessed Valuation from November 1, 2022 Abstract 3,270,887

5. All Personal Property excluding Watercraft for 2022 37,123

6. Gross Earning (Intangible) Tax Estimate 0.00

7. Neighborhood Revitalization District Valuation Subject to Rebates 2,340

8. 2022 Column (2021 Tax) Delq % for Chetopa General Fund 7.72 %

9. 2022 Column (2021 Tax) Delq % for Special Assessments 100.00 %

Tax Increment Financing - TIF/RHID:

TIF/RHID Base Assessed Valuation	<u>0</u>
TIF/RHID Current Assessed Valuation	<u>0</u>

*TIF/RHID is not subtracted from Real Estate Value.*



If you have any Recreation Commissions funds listed on this page, please send a copy of this page to the Recreation Commission.

06/12/2023  
Date

*Mena Ladd*  
Provided by  
LABETTE COUNTY  
Name of County

Edna City

Municipality

1. Estimated Assessed Valuation Information as of July 1, 2023

	Estimated Assd Valuation	Territory Added	Property With Changed Use
Real Estate	1,323,512	0	16,534
Personal Property	25,845	0	0
Oil and Gas	0	0	0
State Assessed Utilities	797,789	0	0
Severed Minerals	0	0	0
<b>Total</b>	<b>2,147,146</b>	<b>0</b>	<b>16,534</b>
New Improvements	20,355	0	
Remodel	24,035	0	

2. All Personal Property excluding Watercraft 25,845

3. Actual Tax Rates Levied for the 2023 Budget

Fund	Rate
Edna Bond and Interest	8.839000
Edna Employee Benefits	8.751000
Edna General	62.495000
Edna Library	3.721000
	<b>83.806000</b>
<b>Revenue Neutral Rate:</b>	<b>59.423000</b>

4. Final Assessed Valuation from November 1, 2022 Abstract 1,522,370

5. All Personal Property excluding Watercraft for 2022 28,613

6. Gross Earning (Intangible) Tax Estimate 0.00

7. Neighborhood Revitalization District Valuation Subject to Rebates 0

8. 2022 Column (2021 Tax) Delq % for Edna General Fund 4.14 %

9. 2022 Column (2021 Tax) Delq % for Special Assessments 72.65 %

Tax Increment Financing - TIF/RHID:

TIF/RHID Base Assessed Valuation 0

TIF/RHID Current Assessed Valuation 0

TIF/RHID is not subtracted from Real Estate Value.



If you have any Recreation Commissions funds listed on this page, please send a copy of this page to the Recreation Commission.

06/12/2023  
Date

Mena Lambert  
Provided by

LABETTE COUNTY  
Name of County

Labette City

Municipality

1. Estimated Assessed Valuation Information as of July 1, 2023

	Estimated Assd Valuation	Territory Added	Property With Changed Use
Real Estate	129,991	0	0
Personal Property	691	0	0
Oil and Gas	0	0	0
State Assessed Utilities	124,793	0	0
Severed Minerals	0	0	0
<b>Total</b>	<b>255,475</b>	<b>0</b>	<b>0</b>
New Improvements	2,561	0	
Remodel	0	0	

2. All Personal Property excluding Watercraft 691

3. Actual Tax Rates Levied for the 2023 Budget

Fund	Rate
Labette General	6.403000
	<b>6.403000</b>
<b>Revenue Neutral Rate:</b>	<b>6.479000</b>

4. Final Assessed Valuation from November 1, 2022 Abstract 258,480

5. All Personal Property excluding Watercraft for 2022 624

6. Gross Earning (Intangible) Tax Estimate 0.00

7. Neighborhood Revitalization District Valuation Subject to Rebates 0

8. 2022 Column (2021 Tax) Delq % for Labette General Fund 0.48 %

9. 2022 Column (2021 Tax) Delq % for Special Assessments 0.00 %

Tax Increment Financing - TIF/RHID:

TIF/RHID Base Assessed Valuation	<u>0</u>
TIF/RHID Current Assessed Valuation	<u>0</u>

TIF/RHID is not subtracted from Real Estate Value.



If you have any Recreation Commissions funds listed on this page, please send a copy of this page to the Recreation Commission.

06/12/2023

Date

Mena Landis

Provided by

LABETTE COUNTY

Name of County

Mound Valley City

Municipality

1. Estimated Assessed Valuation Information as of July 1, 2023

	Estimated Assd Valuation	Territory Added	Property With Changed Use
Real Estate	1,120,988	0	0
Personal Property	26,825	0	0
Oil and Gas	0	0	0
State Assessed Utilities	214,207	0	0
Severed Minerals	54	0	0
<b>Total</b>	<b>1,362,074</b>	<b>0</b>	<b>0</b>
New Improvements	4,600	0	
Remodel	5,175	0	

2. All Personal Property excluding Watercraft 26,825

3. Actual Tax Rates Levied for the 2023 Budget

Fund	Rate
Mound Valley General	62.562000
	<b>62.562000</b>
<b>Revenue Neutral Rate:</b>	<b>62.385000</b>

4. Final Assessed Valuation from November 1, 2022 Abstract 1,358,196

5. All Personal Property excluding Watercraft for 2022 23,549

6. Gross Earning (Intangible) Tax Estimate 32.60

7. Neighborhood Revitalization District Valuation Subject to Rebates 0

8. 2022 Column (2021 Tax) Delq % for Mound Valley General Fund 3.92 %

9. 2022 Column (2021 Tax) Delq % for Special Assessments 0.00 %

Tax Increment Financing - TIF/RHID:

TIF/RHID Base Assessed Valuation 0

TIF/RHID Current Assessed Valuation 0

*TIF/RHID is not subtracted from Real Estate Value.*



If you have any Recreation Commissions funds listed on this page, please send a copy of this page to the Recreation Commission.

06/12/2023  
Date

Mona Landis  
Provided by

LABETTE COUNTY  
Name of County

Oswego City

Municipality

1. Estimated Assessed Valuation Information as of July 1, 2023

	Estimated Assd Valuation	Territory Added	Property With Changed Use
Real Estate	6,786,972	0	22,162
Personal Property	148,283	0	0
Oil and Gas	0	0	0
State Assessed Utilities	1,084,991	0	0
Severed Minerals	27	0	0
<b>Total</b>	<b>8,020,273</b>	<b>0</b>	<b>22,162</b>
New Improvements	37,421	0	
Remodel	46,000	0	

2. All Personal Property excluding Watercraft 148,283

3. Actual Tax Rates Levied for the 2023 Budget

Fund	Rate
Oswego Airport	0.850000
Oswego Employee Benefits	22.436000
Oswego General	45.347000
Oswego Library	2.990000
	<b>71.623000</b>
<b>Revenue Neutral Rate:</b>	<b>71.087000</b>

4. Final Assessed Valuation from November 1, 2022 Abstract 7,960,470

5. All Personal Property excluding Watercraft for 2022 140,182

6. Gross Earning (Intangible) Tax Estimate 0.00

7. Neighborhood Revitalization District Valuation Subject to Rebates 233,964

8. 2022 Column (2021 Tax) Delq % for Oswego General Fund 3.35 %

9. 2022 Column (2021 Tax) Delq % for Special Assessments 87.79 %

Tax Increment Financing - TIF/RHID:

TIF/RHID Base Assessed Valuation 0

TIF/RHID Current Assessed Valuation 0

*TIF/RHID is not subtracted from Real Estate Value.*



If you have any Recreation Commissions funds listed on this page, please send a copy of this page to the Recreation Commission.

06/15/2023  
Date

Mera Loidis  
Provided by

LABETTE COUNTY  
Name of County

Parsons City

Municipality

1. Estimated Assessed Valuation Information as of July 1, 2023

	Estimated Assd Valuation	Territory Added	Property With Changed Use
Real Estate	48,546,313	0	74,971
Personal Property	1,342,054	0	0
Oil and Gas	2,112	0	0
State Assessed Utilities	7,453,711	0	0
Severed Minerals	282	0	0
<b>Total</b>	<b>57,344,472</b>	<b>0</b>	<b>74,971</b>
New Improvements	31,957	0	
Remodel	67,185	0	

2. All Personal Property excluding Watercraft 1,344,166

3. Actual Tax Rates Levied for the 2023 Budget

Fund	Rate
Parsons Employee Benefits	0.000000
Parsons General	49.941000
Parsons Industrial Prom	1.002000
Parsons Library	5.957000
Parsons Library Emp Ben	1.212000
Parsons Tort Liability	0.000000
Parsons Utility Service	0.000000
	<b>58.112000</b>

Revenue Neutral Rate:

**57.844000**

4. Final Assessed Valuation from November 1, 2022 Abstract 57,077,165

5. All Personal Property excluding Watercraft for 2022 1,296,913

6. Gross Earning (Intangible) Tax Estimate 0.00

7. Neighborhood Revitalization District Valuation Subject to Rebates 1,156,628

8. 2022 Column (2021 Tax) Delq % for Parsons General Fund 2.76 %

9. 2022 Column (2021 Tax) Delq % for Special Assessments 90.66 %

Tax Increment Financing - TIF/RHID:

TIF/RHID Base Assessed Valuation 0

TIF/RHID Current Assessed Valuation 0

TIF/RHID is not subtracted from Real Estate Value.



If you have any Recreation Commissions funds listed on this page, please send a copy of this page to the Recreation Commission.

06/12/2023

Date

Mena Linder

Provided by

LABETTE COUNTY

Name of County

Wildcat Extension District #14

Extension District

1. Estimated Assessed Valuation Information as of July 1, 2023

	Estimated Assd Valuation	Territory Added	Property With Changed Use
Real Estate	116,420,164	0	239,103
Personal Property	3,598,314	0	0
Oil and Gas	2,120,776	0	0
State Assessed Utilities	30,681,314	0	0
Severed Minerals	55,449	0	0
<b>Total</b>	<b>152,876,017</b>	<b>0</b>	<b>239,103</b>
New Improvements	838,680	0	
Remodel	0	0	

2. All Personal Property excluding Watercraft 5,719,090

3. Actual Tax Rates Levied for the 2023 Budget

Fund	Rate
Wildcat Extension District #14	1.375000
	<b>1.375000</b>

Revenue Neutral Rate:

RNR Provided by Home County

4. Final Assessed Valuation from November 1, 2022 Abstract 148,366,113

5. All Personal Property excluding Watercraft for 2022 5,093,170

6. Gross Earning (Intangible) Tax Estimate 0.00

7. Neighborhood Revitalization District Valuation Subject to Rebates 0

8. 2022 Column (2021 Tax) Delq % for Wildcat Extension District #14 Fund 1.97 %

Tax Increment Financing - TIF/RHID:

TIF/RHID Base Assessed Valuation 0

TIF/RHID Current Assessed Valuation 0

*TIF/RHID is not subtracted from Real Estate Value.*



06/12/2023  
Date

Mena Landis  
Provided by  
LABETTE COUNTY  
Name of County



Fire District LB 9

Fire District

1. Estimated Assessed Valuation Information as of July 1, 2023

	Estimated Assd Valuation	Territory Added	Property With Changed Use
Real Estate	5,478,175	0	657
Personal Property	187,929	0	0
Oil and Gas	190,968	0	0
State Assessed Utilities	1,307,299	0	0
Severed Minerals	2,073	0	0
<b>Total</b>	<b>7,166,444</b>	<b>0</b>	<b>657</b>
New Improvements	103,726	0	
Remodel	0	0	

2. All Personal Property excluding Watercraft 378,897

3. Actual Tax Rates Levied for the 2023 Budget

Fund	Rate
Labette 9 Fire	4.245000
	<b>4.245000</b>
<b>Revenue Neutral Rate:</b>	<b>4.042000</b>

4. Final Assessed Valuation from November 1, 2022 Abstract 6,822,741

5. All Personal Property excluding Watercraft for 2022 298,935

6. Gross Earning (Intangible) Tax Estimate 0.00

7. Neighborhood Revitalization District Valuation Subject to Rebates 0

8. 2022 Column (2021 Tax) Delq % for Labette 9 Fire Fund 1.44 %

Tax Increment Financing - TIF/RHID:

TIF/RHID Base Assessed Valuation 0

TIF/RHID Current Assessed Valuation 0

*TIF/RHID is not subtracted from Real Estate Value.*



06/12/2023  
Date

*Mena Landrum*

Provided by

LABETTE COUNTY

Name of County

SEK R Library

Library

1. Estimated Assessed Valuation Information as of July 1, 2023

	Estimated Assd Valuation	Territory Added	Property With Changed Use
Real Estate	51,123,864	0	101,480
Personal Property	1,961,681	0	0
Oil and Gas	2,118,664	0	0
State Assessed Utilities	20,246,624	0	0
Severed Minerals	54,741	0	0
<b>Total</b>	<b>75,505,574</b>	<b>0</b>	<b>101,480</b>
New Improvements	716,178	0	
Remodel	0	0	

2. All Personal Property excluding Watercraft 4,080,345

3. Actual Tax Rates Levied for the 2023 Budget

Fund	Rate
SEK Library Employee Ben	0.090000
SEK Library General	1.403000
	<u>1.493000</u>

Revenue Neutral Rate:

RNR Provided by Home County

4. Final Assessed Valuation from November 1, 2022 Abstract 72,264,722

5. All Personal Property excluding Watercraft for 2022 3,524,766

6. Gross Earning (Intangible) Tax Estimate 0.00

7. Neighborhood Revitalization District Valuation Subject to Rebates 0

8. 2022 Column (2021 Tax) Delq % for SEK Library General Fund 0.94 %

Tax Increment Financing - TIF/RHID:

TIF/RHID Base Assessed Valuation 0

TIF/RHID Current Assessed Valuation 0

*TIF/RHID is not subtracted from Real Estate Value.*



06/12/2023  
Date

Merna Landis  
Provided by  
LABETTE COUNTY  
Name of County

Labette CC General

Other

1. Estimated Assessed Valuation Information as of July 1, 2023

	Estimated Assd Valuation	Territory Added	Property With Changed Use
Real Estate	116,420,164	0	239,103
Personal Property	3,598,314	0	0
Oil and Gas	2,120,776	0	0
State Assessed Utilities	30,681,314	0	0
Severed Minerals	55,449	0	0
<b>Total</b>	<b>152,876,017</b>	<b>0</b>	<b>239,103</b>
New Improvements	838,680	0	
Remodel	0	0	

2. All Personal Property excluding Watercraft 5,719,090

3. Actual Tax Rates Levied for the 2023 Budget

Fund	Rate
Labette CC Adult Ed	0.400000
Labette CC General	35.024000
	<b>35.424000</b>
<b>Revenue Neutral Rate:</b>	<b>34.380000</b>

4. Final Assessed Valuation from November 1, 2022 Abstract 148,366,113

5. All Personal Property excluding Watercraft for 2022 5,093,170

6. Gross Earning (Intangible) Tax Estimate 0.00

7. Neighborhood Revitalization District Valuation Subject to Rebates 1,415,685

8. 2022 Column (2021 Tax) Delq % for Labette CC General Fund 1.97 %

Tax Increment Financing - TIF/RHID:

TIF/RHID Base Assessed Valuation 0

TIF/RHID Current Assessed Valuation 0

*TIF/RHID is not subtracted from Real Estate Value.*



06/12/2023  
Date

*Yena Lantier*

Provided by

LABETTE COUNTY

Name of County

LB/HA Watershed

Other

1. Estimated Assessed Valuation Information as of July 1, 2023

	Estimated Assd Valuation	Territory Added	Property With Changed Use
Real Estate	27,369,208	0	0
Personal Property	1,138,676	0	0
Oil and Gas	404,218	0	0
State Assessed Utilities	9,368,539	0	0
Severed Minerals	12,780	0	0
<b>Total</b>	<b>38,293,421</b>	<b>0</b>	<b>0</b>
New Improvements	476,693	0	
Remodel	0	0	

2. All Personal Property excluding Watercraft 1,542,894

3. Actual Tax Rates Levied for the 2023 Budget

Fund	Rate
LB/HA Watershed	2.631000
	<b>2.631000</b>

Revenue Neutral Rate: 2.489000

4. Final Assessed Valuation from November 1, 2022 Abstract 36,423,684

5. All Personal Property excluding Watercraft for 2022 1,239,014

6. Gross Earning (Intangible) Tax Estimate 0.00

7. Neighborhood Revitalization District Valuation Subject to Rebates 0

8. 2022 Column (2021 Tax) Delq % for LB/HA Watershed Fund 1.07 %

Tax Increment Financing - TIF/RHID:

TIF/RHID Base Assessed Valuation 0

TIF/RHID Current Assessed Valuation 0

*TIF/RHID is not subtracted from Real Estate Value.*



06/12/2023  
Date

*Mera Lander*  
Provided by

LABETTE COUNTY  
Name of County

Neosho Drainage Dist

Other

1. Estimated Assessed Valuation Information as of July 1, 2023

	Estimated Assd Valuation	Territory Added	Property With Changed Use
Real Estate	140,456	0	0
Personal Property	0	0	0
Oil and Gas	0	0	0
State Assessed Utilities	54,465	0	0
Severed Minerals	0	0	0
<b>Total</b>	<b>194,921</b>	<b>0</b>	<b>0</b>
New Improvements	0	0	
Remodel	0	0	

2. All Personal Property excluding Watercraft 0

3. Actual Tax Rates Levied for the 2023 Budget

Fund	Rate
Neosho Drainage Dist	67.101000
	<b>67.101000</b>
<b>Revenue Neutral Rate:</b>	<b>63.601000</b>

4. Final Assessed Valuation from November 1, 2022 Abstract 184,752

5. All Personal Property excluding Watercraft for 2022 0

6. Gross Earning (Intangible) Tax Estimate 0.00

7. Neighborhood Revitalization District Valuation Subject to Rebates 0

8. 2022 Column (2021 Tax) Delq % for Neosho Drainage Dist Fund 0.00 %

Tax Increment Financing - TIF/RHID:

TIF/RHID Base Assessed Valuation 0

TIF/RHID Current Assessed Valuation 0

*TIF/RHID is not subtracted from Real Estate Value.*



06/12/2023  
Date

*Gena Loodis*

Provided by

LABETTE COUNTY

Name of County

Rec Comm USD 503

Recreation

1. Estimated Assessed Valuation Information as of July 1, 2023

	Estimated Assd Valuation	Territory Added	Property With Changed Use
Real Estate	48,696,380	0	51,223
Personal Property	1,041,407	0	0
Oil and Gas	10,778	0	0
State Assessed Utilities	11,142,313	0	0
Severed Minerals	4,971	0	0
<b>Total</b>	<b>60,895,849</b>	<b>0</b>	<b>51,223</b>
New Improvements	105,728	0	
Remodel	0	0	

2. All Personal Property excluding Watercraft 1,052,185

3. Actual Tax Rates Levied for the 2023 Budget

Fund	Rate
USD 503 Recreation	6.122000
USD 503 Recreation Ben	0.942000
<b>Revenue Neutral Rate:</b>	<b>7.064000</b>
	<b>7.055000</b>

4. Final Assessed Valuation from November 1, 2022 Abstract 60808912

5. All Personal Property excluding Watercraft for 2022 979907

6. Gross Earning (Intangible) Tax Estimate 0.00

7. Neighborhood Revitalization District Valuation Subject to Rebates 1,130,666

8. 2022 Column (2021 Tax) Delq % for USD 503 Recreation Fund 2.66 %

Tax Increment Financing - TIF/RHID:

TIF/RHID Base Assessed Valuation 0  
TIF/RHID Current Assessed Valuation 0

*TIF/RHID is not subtracted from Real Estate Value.*



06/12/2023  
Date

Gena Landis  
Provided by

LABETTE COUNTY  
Name of County

Rec Comm USD 504

Recreation

1. Estimated Assessed Valuation Information as of July 1, 2023

	Estimated Assd Valuation	Territory Added	Property With Changed Use
Real Estate	9,828,349	0	41,306
Personal Property	208,489	0	0
Oil and Gas	0	0	0
State Assessed Utilities	5,263,297	0	0
Severed Minerals	759	0	0
<b>Total</b>	<b>15,300,894</b>	<b>0</b>	<b>41,306</b>
New Improvements	63,266	0	
Remodel	0	0	

2. All Personal Property excluding Watercraft 208,489

3. Actual Tax Rates Levied for the 2023 Budget

Fund	Rate
USD 504 Recreation	2.000000
	<b>2.000000</b>
<b>Revenue Neutral Rate:</b>	<b>1.898000</b>

4. Final Assessed Valuation from November 1, 2022 Abstract 14,520,489

5. All Personal Property excluding Watercraft for 2022 201,307

6. Gross Earning (Intangible) Tax Estimate 0.00

7. Neighborhood Revitalization District Valuation Subject to Rebates 233,964

8. 2022 Column (2021 Tax) Delq % for USD 504 Recreation Fund 2.13 %

Tax Increment Financing - TIF/RHID:

TIF/RHID Base Assessed Valuation 0

TIF/RHID Current Assessed Valuation 0

*TIF/RHID is not subtracted from Real Estate Value.*



06/15/2023  
Date

Gena Landis  
Provided by

LABETTE COUNTY  
Name of County

Rec Comm USD 505

Recreation

1. Estimated Assessed Valuation Information as of July 1, 2023

	Estimated Assd Valuation	Territory Added	Property With Changed Use
Real Estate	6,527,071	0	0
Personal Property	186,195	0	0
Oil and Gas	0	0	0
State Assessed Utilities	2,881,962	0	0
Severed Minerals	3,639	0	0
<b>Total</b>	<b>9,598,867</b>	<b>0</b>	<b>0</b>
New Improvements	55,843	0	
Remodel	0	0	

2. All Personal Property excluding Watercraft 186,195

3. Actual Tax Rates Levied for the 2023 Budget

Fund	Rate
USD 505 Recreation	0.998000
	<b>0.998000</b>
<b>Revenue Neutral Rate:</b>	<b>0.953000</b>

4. Final Assessed Valuation from November 1, 2022 Abstract 9263,143

5. All Personal Property excluding Watercraft for 2022 154,976

6. Gross Earning (Intangible) Tax Estimate 0.00

7. Neighborhood Revitalization District Valuation Subject to Rebates 2,340

8. 2022 Column (2021 Tax) Delq % for USD 505 Recreation Fund 3.37 %

Tax Increment Financing - TIF/RHID:

TIF/RHID Base Assessed Valuation 0

TIF/RHID Current Assessed Valuation 0

*TIF/RHID is not subtracted from Real Estate Value.*



06/15/2023  
Date

Mena London  
Provided by

LABETTE COUNTY  
Name of County



Rec Comm USD 447

Recreation

1. Estimated Assessed Valuation Information as of July 1, 2023

	Estimated Assd Valuation	Territory Added	Property With Changed Use
Real Estate	25,725	0	0
Personal Property	0	0	0
Oil and Gas	0	0	0
State Assessed Utilities	4,818	0	0
Severed Minerals	0	0	0
<b>Total</b>	<b>30,543</b>	<b>0</b>	<b>0</b>
New Improvements	0	0	
Remodel	0	0	

2. All Personal Property excluding Watercraft 0

3. Actual Tax Rates Levied for the 2023 Budget

Fund	Rate
USD 447 Recreation	2.994000
	<b>2.994000</b>

Revenue Neutral Rate:

RNR Provided by Home County

- 4. Final Assessed Valuation from November 1, 2022 Abstract 29,078
- 5. All Personal Property excluding Watercraft for 2022 0
- 6. Gross Earning (Intangible) Tax Estimate 0.00
- 7. Neighborhood Revitalization District Valuation Subject to Rebates 0
- 8. 2022 Column (2021 Tax) Delq % for USD 447 Recreation Fund 0.00 %

Tax Increment Financing - TIF/RHID:

TIF/RHID Base Assessed Valuation	<u>0</u>
TIF/RHID Current Assessed Valuation	<u>0</u>

*TIF/RHID is not subtracted from Real Estate Value.*



06/12/2023  
Date

Mena Sanders  
Provided by  
LABETTE COUNTY  
Name of County

Rec Comm Altamont

Recreation

1. Estimated Assessed Valuation Information as of July 1, 2023

	Estimated Assd Valuation	Territory Added	Property With Changed Use
Real Estate	4,441,780	0	15,907
Personal Property	59,896	0	0
Oil and Gas	0	0	0
State Assessed Utilities	83,006	0	0
Severed Minerals	0	0	0
<b>Total</b>	<b>4,584,682</b>	<b>0</b>	<b>15,907</b>
New Improvements	25,107	0	
Remodel	1472	0	

2. All Personal Property excluding Watercraft 59,896

3. Actual Tax Rates Levied for the 2023 Budget

Fund	Rate
Altamont Recreation	1.000000
	1.000000
<b>Revenue Neutral Rate:</b>	<b>0.951000</b>

4. Final Assessed Valuation from November 1, 2022 Abstract 4,314,343

5. All Personal Property excluding Watercraft for 2022 39,755

6. Gross Earning (Intangible) Tax Estimate 0.00

7. Neighborhood Revitalization District Valuation Subject to Rebates 0

8. 2022 Column (2021 Tax) Delq % for Altamont Recreation Fund 0.97 %

Tax Increment Financing - TIF/RHID:

TIF/RHID Base Assessed Valuation 0

TIF/RHID Current Assessed Valuation 0

TIF/RHID is not subtracted from Real Estate Value.



06/12/2023  
Date

Mena Landis  
Provided by

LABETTE COUNTY  
Name of County

Rec Comm Altamont Annex

Recreation

1. Estimated Assessed Valuation Information as of July 1, 2023

	Estimated Assd Valuation	Territory Added	Property With Changed Use
Real Estate	83,862	0	0
Personal Property	75	0	0
Oil and Gas	0	0	0
State Assessed Utilities	497,099	0	0
Severed Minerals	0	0	0
<b>Total</b>	<b>581,036</b>	<b>0</b>	<b>0</b>
New Improvements	0	0	
Remodel	0	0	

2. All Personal Property excluding Watercraft 75

3. Actual Tax Rates Levied for the 2023 Budget

Fund	Rate
Altamont Anx Recreation	1.000000
	<b>1.000000</b>

Revenue Neutral Rate: 0.951000

4. Final Assessed Valuation from November 1, 2022 Abstract 597,960

5. All Personal Property excluding Watercraft for 2022 2,269

6. Gross Earning (Intangible) Tax Estimate 0.00

7. Neighborhood Revitalization District Valuation Subject to Rebates 0

8. 2022 Column (2021 Tax) Delq % for Altamont Anx Recreation Fund 0.00 %

Tax Increment Financing - TIF/RHID:

TIF/RHID Base Assessed Valuation 0

TIF/RHID Current Assessed Valuation 0

*TIF/RHID is not subtracted from Real Estate Value.*



06/12/2023  
Date

Mena Landis  
Provided by

LABETTE COUNTY  
Name of County

USD 247

School District

1. Estimated Assessed Valuation Information as of July 1, 2023

	Estimated Assd Valuation	School Exemption	USD General Fund	USD Capital Outlay
Real Estate	107,087	4,812	102,275	0
Personal Property	0	0	0	
Oil and Gas	3,796	0	3,796	
State Assessed Utilities	62,296	0	62,296	
Severed Minerals	0	0	0	
<b>Total</b>	<b>173,179</b>	<b>4,812</b>	<b>168,367</b>	<b>0</b>
New Improvements	0	0		
Remodel	0	0		

2. All Personal Property excluding Watercraft 3,796

3. Actual Tax Rates Levied for the 2023 Budget

Fund	Rate
USD 247 Capital Outlay	7.988000
USD 247 General	20.000000
USD 247 General Splm	19.347000
	<u>47.335000</u>

Revenue Neutral Rate:

RNR Provided by Home County

4. Final Assessed Valuation from November 1, 2022 Abstract 193,166
5. All Personal Property excluding Watercraft for 2022 27,020
6. Gross Earning (Intangible) Tax Estimate 0.00
7. Neighborhood Revitalization District Valuation Subject to Rebates 0
8. 2022 Column (2021 Tax) Delq % for USD 247 General Fund 2.42 %

Tax Increment Financing - TIF/RHID:

TIF/RHID Base Assessed Valuation	<u>0</u>
TIF/RHID Current Assessed Valuation	<u>0</u>

TIF/RHID is not subtracted from Real Estate Value.



If you have any Recreation Commissions funds listed on this page, please send a copy of this page to the Recreation Commission.

06/12/2023  
Date

Mena Lopez  
Provided by

LABETTE COUNTY  
Name of County

USD 447

School District

1. Estimated Assessed Valuation Information as of July 1, 2023

	Estimated Assd Valuation	School Exemption	USD General Fund	USD Capital Outlay
Real Estate	25,725	9,672	16,053	0
Personal Property	0	0	0	
Oil and Gas	0	0	0	
State Assessed Utilities	4,818	0	4,818	
Severed Minerals	0	0	0	
<b>Total</b>	<b>30,543</b>	<b>9,672</b>	<b>20,871</b>	<b>0</b>
New Improvements	0	0		
Remodel	0	0		

2. All Personal Property excluding Watercraft 0

3. Actual Tax Rates Levied for the 2023 Budget

Fund	Rate
USD 447 Bond & Interest	0.000000
USD 447 Capital Outlay	7.983000
USD 447 General	20.000000
USD 447 General Splm	14.899000
	<b>42.882000</b>

Revenue Neutral Rate:

RNR Provided by Home County

4. Final Assessed Valuation from November 1, 2022 Abstract 29,078
5. All Personal Property excluding Watercraft for 2022 0
6. Gross Earning (Intangible) Tax Estimate 0.00
7. Neighborhood Revitalization District Valuation Subject to Rebates 0
8. 2022 Column (2021 Tax) Delq % for USD 447 General Fund 0.00 %

Tax Increment Financing - TIF/RHID:

TIF/RHID Base Assessed Valuation 0

TIF/RHID Current Assessed Valuation 0

*TIF/RHID is not subtracted from Real Estate Value.*



If you have any Recreation Commissions funds listed on this page, please send a copy of this page to the Recreation Commission.

06/12/2023  
Date

*[Signature]*  
Provided by

LABETTE COUNTY  
Name of County

USD 503

School District

1. Estimated Assessed Valuation Information as of July 1, 2023

	Estimated Assd Valuation	School Exemption	USD General Fund	USD Capital Outlay
Real Estate	48,696,380	15,154,967	33,541,413	1,733,949
Personal Property	1,041,407	29,636	1,011,770	
Oil and Gas	10,778	0	10,778	
State Assessed Utilities	11,142,313	0	11,142,313	
Severed Minerals	4,971	0	4,971	
<b>Total</b>	<b>60,895,849</b>	<b>15,184,603</b>	<b>45,711,245</b>	<b>1,733,949</b>
New Improvements	105,728	0		
Remodel	0	0		

2. All Personal Property excluding Watercraft 1,052,185

3. Actual Tax Rates Levied for the 2023 Budget

Fund	Rate
USD 503 Bond & Interest	0.000000
USD 503 Capital Outlay	7.796000
USD 503 General	20.000000
USD 503 Supplemental Gen	17.610000
	<b>45.406000</b>

Revenue Neutral Rate:

School General:	<b>20.293000</b>
Capital Outlay:	<b>7.780000</b>
All Other:	<b>17.585000</b>

4. Final Assessed Valuation from November 1, 2022 Abstract 60,808,912

5. All Personal Property excluding Watercraft for 2022 979,907

6. Gross Earning (Intangible) Tax Estimate 0.00

7. Neighborhood Revitalization District Valuation Subject to Rebates 1,130,666

8. 2022 Column (2021 Tax) Delq % for USD 503 General Fund 2.66 %

Tax Increment Financing - TIF/RHID:

TIF/RHID Base Assessed Valuation	<u>0</u>
TIF/RHID Current Assessed Valuation	<u>0</u>

TIF/RHID is not subtracted from Real Estate Value.



If you have any Recreation Commissions funds listed on this page, please send a copy of this page to the Recreation Commission.

06/12/2023  
Date

Mena Santos  
Provided by  
LABETTE COUNTY  
Name of County

USD 504

School District

1. Estimated Assessed Valuation Information as of July 1, 2023

	Estimated Assd Valuation	School Exemption	USD General Fund	USD Capital Outlay
Real Estate	9,828,349	3,604,276	6,224,073	0
Personal Property	208,489	18,357	190,131	
Oil and Gas	0	0	0	
State Assessed Utilities	5,263,297	0	5,263,297	
Severed Minerals	759	0	759	
<b>Total</b>	<b>15,300,894</b>	<b>3,622,633</b>	<b>11,678,260</b>	<b>0</b>
New Improvements	63,266	0		
Remodel	0	0		

2. All Personal Property excluding Watercraft 208,489

3. Actual Tax Rates Levied for the 2023 Budget

Fund	Rate
USD 504 Bond & Interest	4.408000
USD 504 Capital Outlay	8.000000
USD 504 General	20.000000
USD 504 General Splm	17.790000
	<b>50.198000</b>

Revenue Neutral Rate:

School General:	<b>19.077000</b>
Capital Outlay:	<b>7.592000</b>
All Other:	<b>21.067000</b>

4. Final Assessed Valuation from November 1, 2022 Abstract 14,520,489

5. All Personal Property excluding Watercraft for 2022 201,307

6. Gross Earning (Intangible) Tax Estimate 0.00

7. Neighborhood Revitalization District Valuation Subject to Rebates 233,964

8. 2022 Column (2021 Tax) Delq % for USD 504 General Fund 2.13 %

Tax Increment Financing - TIF/RHID:

TIF/RHID Base Assessed Valuation	<u>0</u>
TIF/RHID Current Assessed Valuation	<u>0</u>

TIF/RHID is not subtracted from Real Estate Value.



If you have any Recreation Commissions funds listed on this page, please send a copy of this page to the Recreation Commission.

06/15/2023  
Date

Mena Larkin  
Provided by

LABETTE COUNTY  
Name of County

USD 505

School District

1. Estimated Assessed Valuation Information as of July 1, 2023

	Estimated Assd Valuation	School Exemption	USD General Fund	USD Capital Outlay
Real Estate	6,527,071	2,469,027	4,058,044	0
Personal Property	186,195	13,763	172,432	
Oil and Gas	0	0	0	
State Assessed Utilities	2,881,962	0	2,881,962	
Severed Minerals	3,639	0	3,639	
<b>Total</b>	<b>9,598,867</b>	<b>2,482,790</b>	<b>7,116,077</b>	<b>0</b>
New Improvements	55,843	0		
Remodel	0	0		

2. All Personal Property excluding Watercraft 186,195

3. Actual Tax Rates Levied for the 2023 Budget

Fund	Rate
USD 505 Bond & Interest	7.955000
USD 505 Capital Outlay	7.986000
USD 505 General	20.000000
USD 505 General Spim	19.781000
	<b>55.722000</b>

Revenue Neutral Rate:

School General:	<b>19.113000</b>
Capital Outlay:	<b>7.625000</b>
All Other:	<b>26.481000</b>

4. Final Assessed Valuation from November 1, 2022 Abstract 9,263,143

5. All Personal Property excluding Watercraft for 2022 154,976

6. Gross Earning (Intangible) Tax Estimate 0.00

7. Neighborhood Revitalization District Valuation Subject to Rebates 2,340

8. 2022 Column (2021 Tax) Delq % for USD 505 General Fund 3.37 %

Tax Increment Financing - TIF/RHID:

TIF/RHID Base Assessed Valuation 0  
 TIF/RHID Current Assessed Valuation 0

*TIF/RHID is not subtracted from Real Estate Value.*



If you have any Recreation Commissions funds listed on this page, please send a copy of this page to the Recreation Commission.

06/15/2023  
Date

Merna Landis  
Provided by

LABETTE COUNTY  
Name of County



USD 506

School District

1. Estimated Assessed Valuation Information as of July 1, 2023

	Estimated Assd Valuation	School Exemption	USD General Fund	USD Capital Outlay
Real Estate	51,235,552	13,429,996	37,805,556	0
Personal Property	2,162,223	74,803	2,087,419	
Oil and Gas	2,106,202	0	2,106,202	
State Assessed Utilities	11,326,628	0	11,326,628	
Severed Minerals	46,080	0	46,080	
<b>Total</b>	<b>66,876,685</b>	<b>13,504,799</b>	<b>53,371,885</b>	<b>0</b>
New Improvements	613,843	0		
Remodel	0	0		

2. All Personal Property excluding Watercraft 4,268,425

3. Actual Tax Rates Levied for the 2023 Budget

Fund	Rate
USD 506 Bond & Interest	5.571000
USD 506 Capital Outlay	8.000000
USD 506 General	20.000000
USD 506 General Splm	14.325000
	<b>47.896000</b>

Revenue Neutral Rate:

School General:	<b>19.039000</b>
Capital Outlay:	<b>7.603000</b>
All Other:	<b>18.908000</b>

4. Final Assessed Valuation from November 1, 2022 Abstract 63,551,325

5. All Personal Property excluding Watercraft for 2022 3,729,960

6. Gross Earning (Intangible) Tax Estimate 0.00

7. Neighborhood Revitalization District Valuation Subject to Rebates 48,715

8. 2022 Column (2021 Tax) Delq % for USD 506 General Fund 1.07 %

Tax Increment Financing - TIF/RHID:

TIF/RHID Base Assessed Valuation 0

TIF/RHID Current Assessed Valuation 0

*TIF/RHID is not subtracted from Real Estate Value.*



If you have any Recreation Commissions funds listed on this page, please send a copy of this page to the Recreation Commission.

06/12/2023  
Date

*Mena Lampkin*  
Provided by

LABETTE COUNTY  
Name of County

Canada Twp

Township

1. Estimated Assessed Valuation Information as of July 1, 2023

	Estimated Assd Valuation	3rd Class City	Property With Changed Use
Real Estate	2,099,668	0	25,327
Personal Property	36,359	0	0
Oil and Gas	359,866	0	0
State Assessed Utilities	583,859	0	0
Severed Minerals	5,709	0	0
<b>Total</b>	<b>3,085,461</b>	<b>0</b>	<b>25,327</b>
New Improvements	28,631	0	
Remodel	0	0	

2. All Personal Property excluding Watercraft 396,225

3. Actual Tax Rates Levied for the 2023 Budget

Fund	Rate
Canada General	5.868000
	<b>5.868000</b>
<b>Revenue Neutral Rate:</b>	<b>5.635000</b>

4. Final Assessed Valuation from November 1, 2022 Abstract 2,962,867

5. All Personal Property excluding Watercraft for 2022 361,575

6. Gross Earning (Intangible) Tax Estimate 0.00

7. Neighborhood Revitalization District Valuation Subject to Rebates 0

8. 2022 Column (2021 Tax) Delq % for Canada General Fund 0.85 %

Tax Increment Financing - TIF/RHID:

TIF/RHID Base Assessed Valuation 0

TIF/RHID Current Assessed Valuation 0

*TIF/RHID is not subtracted from Real Estate Value.*



06/12/2023  
Date

Memo Landa  
Provided by

LABETTE COUNTY  
Name of County

Elm Grove Twp

Elm Grove (Edna)

Township

3rd Class City

1. Estimated Assessed Valuation Information as of July 1, 2023

	Estimated Assd Valuation	3rd Class City	Property With Changed Use
Real Estate	3,142,171	1,323,512	8,899
Personal Property	161,977	25,845	0
Oil and Gas	104,498	0	0
State Assessed Utilities	523,883	797,789	0
Severed Minerals	6,690	0	0
<b>Total</b>	<b>3,939,219</b>	<b>2,147,146</b>	<b>8,899</b>
New Improvements	16,738	20,355	
Remodel	0	0	

2. All Personal Property excluding Watercraft 292,320

3. Actual Tax Rates Levied for the 2023 Budget

Fund	Rate
Elm Grove General	0.669000
	<b>0.669000</b>
Revenue Neutral Rate:	
Township Supported Only:	0.000000
Township and 3rd Class City Supported:	0.585000

4. Final Assessed Valuation from November 1, 2022 Abstract 5,315,871

5. All Personal Property excluding Watercraft for 2022 223,428

6. Gross Earning (Intangible) Tax Estimate 0.00

7. Neighborhood Revitalization District Valuation Subject to Rebates 0

8. 2022 Column (2021 Tax) Delq % for Elm Grove General Fund 1.54 %

Tax Increment Financing - TIF/RHID:

TIF/RHID Base Assessed Valuation 0

TIF/RHID Current Assessed Valuation 0

*TIF/RHID is not subtracted from Real Estate Value.*



06/12/2023  
Date

*Yenaz Linder*  
Provided by

LABETTE COUNTY  
Name of County

Fairview Twp

Fairview(AltamontAnx)

Township

3rd Class City

1. Estimated Assessed Valuation Information as of July 1, 2023

	Estimated Assd Valuation	3rd Class City	Property With Changed Use
Real Estate	2,511,173	82,571	0
Personal Property	77,745	0	0
Oil and Gas	0	0	0
State Assessed Utilities	760,904	497,070	0
Severed Minerals	1,203	0	0
<b>Total</b>	<b>3,351,025</b>	<b>579,641</b>	<b>0</b>
New Improvements	80,011	0	
Remodel	0	0	

2. All Personal Property excluding Watercraft 77,745

3. Actual Tax Rates Levied for the 2023 Budget

Fund	Rate
Fairview General	3.676000
	<b>3.676000</b>

<b>Revenue Neutral Rate:</b>	Township Supported Only:	<b>0.000000</b>
	Township and 3rd Class City Supported:	<b>3.500000</b>

4. Final Assessed Valuation from November 1, 2022 Abstract 3,742,003

5. All Personal Property excluding Watercraft for 2022 79,236

6. Gross Earning (Intangible) Tax Estimate 0.00

7. Neighborhood Revitalization District Valuation Subject to Rebates 0

8. 2022 Column (2021 Tax) Delq % for Fairview General Fund 0.47 %

Tax Increment Financing - TIF/RHID:

TIF/RHID Base Assessed Valuation	<u>0</u>
TIF/RHID Current Assessed Valuation	<u>0</u>

TIF/RHID is not subtracted from Real Estate Value.



06/12/2023  
Date

Mena Landis  
Provided by

LABETTE COUNTY  
Name of County

Hackberry Twp

Hackberry (Bartlett)

Township

3rd Class City

1. Estimated Assessed Valuation Information as of July 1, 2023

	Estimated Assd Valuation	3rd Class City	Property With Changed Use
Real Estate	3,058,867	395,989	12,688
Personal Property	115,005	11,221	0
Oil and Gas	2,963	0	0
State Assessed Utilities	721,427	54,996	0
Severed Minerals	891	0	0
<b>Total</b>	<b>3,899,153</b>	<b>462,206</b>	<b>12,688</b>
New Improvements	39,423	0	
Remodel	0	0	

2. All Personal Property excluding Watercraft 129,189

3. Actual Tax Rates Levied for the 2023 Budget

Fund	Rate
Hackberry General	4.133000
	<b>4.133000</b>
<b>Revenue Neutral Rate:</b>	
Township Supported Only:	<b>0.000000</b>
Township and 3rd Class City Supported:	<b>4.006000</b>

4. Final Assessed Valuation from November 1, 2022 Abstract 4,226,287

5. All Personal Property excluding Watercraft for 2022 157,003

6. Gross Earning (Intangible) Tax Estimate 0.00

7. Neighborhood Revitalization District Valuation Subject to Rebates 0

8. 2022 Column (2021 Tax) Delq % for Hackberry General Fund 0.32 %

Tax Increment Financing - TIF/RHID:

TIF/RHID Base Assessed Valuation 0

TIF/RHID Current Assessed Valuation 0

*TIF/RHID is not subtracted from Real Estate Value.*



06/12/2023

Date

*Mena Landa*

Provided by

LABETTE COUNTY

Name of County

Howard Twp

Township

1. Estimated Assessed Valuation Information as of July 1, 2023

	Estimated Assd Valuation	3rd Class City	Property With Changed Use
Real Estate	2,317,102	0	11,682
Personal Property	99,524	0	0
Oil and Gas	392,249	0	0
State Assessed Utilities	261,274	0	0
Severed Minerals	12,999	0	0
<b>Total</b>	<b>3,083,148</b>	<b>0</b>	<b>11,682</b>
New Improvements	12,930	0	
Remodel	0	0	

2. All Personal Property excluding Watercraft 491,773

3. Actual Tax Rates Levied for the 2023 Budget

Fund	Rate
Howard General	1.847000
	1.847000
<b>Revenue Neutral Rate:</b>	<b>1.635000</b>

4. Final Assessed Valuation from November 1, 2022 Abstract 2,728,380

5. All Personal Property excluding Watercraft for 2022 376,122

6. Gross Earning (Intangible) Tax Estimate 0.00

7. Neighborhood Revitalization District Valuation Subject to Rebates 0

8. 2022 Column (2021 Tax) Delq % for Howard General Fund 2.06 %

Tax Increment Financing - TIF/RHID:

TIF/RHID Base Assessed Valuation 0

TIF/RHID Current Assessed Valuation 0

*TIF/RHID is not subtracted from Real Estate Value.*



06/12/2023  
Date

Mena Lankford  
Provided by

LABETTE COUNTY  
Name of County

Labette Twp

Labette(AltamontAnx)

Township

3rd Class City

1. Estimated Assessed Valuation Information as of July 1, 2023

	Estimated Assd Valuation	3rd Class City	Property With Changed Use
Real Estate	3,190,688	1,291	32,795
Personal Property	157,756	75	0
Oil and Gas	28,968	0	0
State Assessed Utilities	555,789	29	0
Severed Minerals	1,503	0	0
<b>Total</b>	<b>3,934,704</b>	<b>1,395</b>	<b>32,795</b>
New Improvements	44,056	0	
Remodel	0	0	

2. All Personal Property excluding Watercraft 186,799

3. Actual Tax Rates Levied for the 2023 Budget

Fund	Rate
Labette General	1.939000
	1.939000

Revenue Neutral Rate:

Township Supported Only:	0.000000
Township and 3rd Class City Supported:	1.864000

4. Final Assessed Valuation from November 1, 2022 Abstract 3,783,261

5. All Personal Property excluding Watercraft for 2022 139,505

6. Gross Earning (Intangible) Tax Estimate 0.00

7. Neighborhood Revitalization District Valuation Subject to Rebates 0

8. 2022 Column (2021 Tax) Delq % for Labette General Fund 1.90 %

Tax Increment Financing - TIF/RHID:

TIF/RHID Base Assessed Valuation 0

TIF/RHID Current Assessed Valuation 0

TIF/RHID is not subtracted from Real Estate Value.



06/12/2023

Date

*Mena Lindley*  
Provided by

LABETTE COUNTY

Name of County

Liberty Twp

Liberty(LabetteCity)

Township

3rd Class City

1. Estimated Assessed Valuation Information as of July 1, 2023

	Estimated Assd Valuation	3rd Class City	Property With Changed Use
Real Estate	3,794,708	129,991	0
Personal Property	122,588	691	0
Oil and Gas	0	0	0
State Assessed Utilities	1,690,620	124,793	0
Severed Minerals	192	0	0
<b>Total</b>	<b>5,608,108</b>	<b>255,475</b>	<b>0</b>
New Improvements	71,869	2,561	
Remodel	0	0	

2. All Personal Property excluding Watercraft 123,279

3. Actual Tax Rates Levied for the 2023 Budget

Fund	Rate
Liberty General	3.468000
	<b>3.468000</b>
<b>Revenue Neutral Rate:</b>	
Township Supported Only:	<b>0.000000</b>
Township and 3rd Class City Supported:	<b>3.329000</b>

4. Final Assessed Valuation from November 1, 2022 Abstract 5,627,219

5. All Personal Property excluding Watercraft for 2022 86,301

6. Gross Earning (Intangible) Tax Estimate 0.00

7. Neighborhood Revitalization District Valuation Subject to Rebates 0

8. 2022 Column (2021 Tax) Delq % for Liberty General Fund 0.34 %

Tax Increment Financing - TIF/RHID:

TIF/RHID Base Assessed Valuation 0

TIF/RHID Current Assessed Valuation 0

*TIF/RHID is not subtracted from Real Estate Value.*



06/12/2023

Date

*Mena Landis*

Provided by

LABETTE COUNTY

Name of County



Montana Twp

Township

1. Estimated Assessed Valuation Information as of July 1, 2023

	Estimated Assd Valuation	3rd Class City	Property With Changed Use
Real Estate	1,648,882	0	16,699
Personal Property	19,350	0	0
Oil and Gas	0	0	0
State Assessed Utilities	992,271	0	0
Severed Minerals	90	0	0
<b>Total</b>	<b>2,660,593</b>	<b>0</b>	<b>16,699</b>
New Improvements	460	0	
Remodel	0	0	

2. All Personal Property excluding Watercraft 19,350

3. Actual Tax Rates Levied for the 2023 Budget

Fund	Rate
Montana General	4.749000
	4.749000
<b>Revenue Neutral Rate:</b>	<b>4.631000</b>

4. Final Assessed Valuation from November 1, 2022 Abstract 2,594,311

5. All Personal Property excluding Watercraft for 2022 18,415

6. Gross Earning (Intangible) Tax Estimate 0.00

7. Neighborhood Revitalization District Valuation Subject to Rebates 0

8. 2022 Column (2021 Tax) Delq % for Montana General Fund 1.09 %

Tax Increment Financing - TIF/RHID:

TIF/RHID Base Assessed Valuation 0



TIF/RHID Current Assessed Valuation 0



TIF/RHID is not subtracted from Real Estate Value.



06/12/2023  
Date

Gene Linder  
Provided by  
LABETTE COUNTY  
Name of County

Mound Valley Twp Township	Md Valley(Md Valley) 3rd Class City	
<b>1. Estimated Assessed Valuation Information as of July 1, 2023</b>		
	<b>Estimated Assd Valuation</b>	<b>3rd Class City Property With Changed Use</b>
Real Estate	3,504,774	1,120,988 611
Personal Property	273,008	26,825 0
Oil and Gas	448,709	0 0
State Assessed Utilities	663,998	214,207 0
Severed Minerals	3,165	54 0
<b>Total</b>	<b>4,893,654</b>	<b>1,362,074 611</b>
New Improvements	55,685	4,600
Remodel	0	0
<b>2. All Personal Property excluding Watercraft</b>		<b>748,542</b>
<b>3. Actual Tax Rates Levied for the 2023 Budget</b>		
<b>Fund</b>		<b>Rate</b>
Mound Valley General		2.351000
		<b>2.351000</b>
<b>Revenue Neutral Rate:</b>	Township Supported Only:	<b>0.000000</b>
	Township and 3rd Class City Supported:	<b>2.316000</b>
<b>4. Final Assessed Valuation from November 1, 2022 Abstract</b>		<b>6,161,206</b>
<b>5. All Personal Property excluding Watercraft for 2022</b>		<b>751,366</b>
<b>6. Gross Earning (Intangible) Tax Estimate</b>	0.00	
<b>7. Neighborhood Revitalization District Valuation Subject to Rebates</b>	0	
<b>8. 2022 Column (2021 Tax) Delq % for</b>	<u>Mound Valley General</u>	Fund <u>1.47</u> %
<b>Tax Increment Financing - TIF/RHID:</b>		
TIF/RHID Base Assessed Valuation	0	
TIF/RHID Current Assessed Valuation	0	
<i>TIF/RHID is not subtracted from Real Estate Value.</i>		
		
06/12/2023 Date	 Provided by LABETTE COUNTY Name of County	

Mount Pleasant Twp Township	Mt Pleasant(Altamont) 3rd Class City	
1. Estimated Assessed Valuation Information as of July 1, 2023		
	<b>Estimated Assd Valuation</b>	<b>3rd Class City Property With Changed Use</b>
Real Estate	2,221,058	4,441,780 11,234
Personal Property	140,931	59,896 0
Oil and Gas	25,687	0 0
State Assessed Utilities	933,036	83,006 0
Severed Minerals	0	0 0
<b>Total</b>	<b>3,320,712</b>	<b>4,584,682 11,234</b>
New Improvements	12,376	25,107
Remodel	0	0
2. All Personal Property excluding Watercraft		226,514
3. Actual Tax Rates Levied for the 2023 Budget		
<b>Fund</b>		<b>Rate</b>
Mount Pleasant General		2.811000
		<b>2.811000</b>
<b>Revenue Neutral Rate:</b>	Township Supported Only:	<b>0.000000</b>
	Township and 3rd Class City Supported:	<b>2.687000</b>
4. Final Assessed Valuation from November 1, 2022 Abstract		7,555,107
5. All Personal Property excluding Watercraft for 2022		136,362
6. Gross Earning (Intangible) Tax Estimate	0.00	
7. Neighborhood Revitalization District Valuation Subject to Rebates	0	
8. 2022 Column (2021 Tax) Delq % for	Mount Pleasant General	Fund 0.70 %
Tax Increment Financing - TIF/RHID:		
TIF/RHID Base Assessed Valuation	0	
TIF/RHID Current Assessed Valuation	0	
<i>TIF/RHID is not subtracted from Real Estate Value.</i>		
		
06/12/2023		 Provided by LABETTE COUNTY Name of County
Date		

Neosho Twp

Township

1. Estimated Assessed Valuation Information as of July 1, 2023

	Estimated Assd Valuation	3rd Class City	Property With Changed Use
Real Estate	2,018,297	0	0
Personal Property	59,425	0	0
Oil and Gas	9,912	0	0
State Assessed Utilities	5,007,240	0	0
Severed Minerals	4,875	0	0
<b>Total</b>	<b>7,099,749</b>	<b>0</b>	<b>0</b>
New Improvements	10,547	0	
Remodel	0	0	

2. All Personal Property excluding Watercraft 69,337

3. Actual Tax Rates Levied for the 2023 Budget

Fund	Rate
Neosho General	3.162000
	<b>3.162000</b>
<b>Revenue Neutral Rate:</b>	<b>3.051000</b>

4. Final Assessed Valuation from November 1, 2022 Abstract 6,850,357

5. All Personal Property excluding Watercraft for 2022 85,736

6. Gross Earning (Intangible) Tax Estimate 0.00

7. Neighborhood Revitalization District Valuation Subject to Rebates 0

8. 2022 Column (2021 Tax) Delq % for Neosho General Fund 0.32 %

Tax Increment Financing - TIF/RHID:

TIF/RHID Base Assessed Valuation 0

TIF/RHID Current Assessed Valuation 0

*TIF/RHID is not subtracted from Real Estate Value.*



06/12/2023  
Date

*Gene Looch*

Provided by

LABETTE COUNTY

Name of County

North Twp

Township

1. Estimated Assessed Valuation Information as of July 1, 2023

	Estimated Assd Valuation	3rd Class City	Property With Changed Use
Real Estate	5,761,861	0	0
Personal Property	184,160	0	0
Oil and Gas	0	0	0
State Assessed Utilities	2,157,836	0	0
Severed Minerals	543	0	0
<b>Total</b>	<b>8,104,400</b>	<b>0</b>	<b>0</b>
New Improvements	103,708	0	
Remodel	0	0	

2. All Personal Property excluding Watercraft 184,160

3. Actual Tax Rates Levied for the 2023 Budget

Fund	Rate
North General	1.931000
	<b>1.931000</b>
<b>Revenue Neutral Rate:</b>	<b>1.856000</b>

4. Final Assessed Valuation from November 1, 2022 Abstract 7,786,445

5. All Personal Property excluding Watercraft for 2022 154,125

6. Gross Earning (Intangible) Tax Estimate 0.00

7. Neighborhood Revitalization District Valuation Subject to Rebates 0

8. 2022 Column (2021 Tax) Delq % for North General Fund 1.83 %

Tax Increment Financing - TIF/RHID:

TIF/RHID Base Assessed Valuation 0

TIF/RHID Current Assessed Valuation 0

*TIF/RHID is not subtracted from Real Estate Value.*



06/12/2023

Date

Mena Landis

Provided by

LABETTE COUNTY

Name of County

Osage Twp

Township

1. Estimated Assessed Valuation Information as of July 1, 2023

	Estimated Assd Valuation	3rd Class City	Property With Changed Use
Real Estate	5,107,298	0	34,022
Personal Property	122,321	0	0
Oil and Gas	554,844	0	0
State Assessed Utilities	546,123	0	0
Severed Minerals	11,349	0	0
<b>Total</b>	<b>6,341,935</b>	<b>0</b>	<b>34,022</b>
New Improvements	55,291	0	
Remodel	0	0	

2. All Personal Property excluding Watercraft 677,165

3. Actual Tax Rates Levied for the 2023 Budget

Fund	Rate
Osage General	6.587000
	<b>6.587000</b>
Revenue Neutral Rate:	<b>6.218000</b>

4. Final Assessed Valuation from November 1, 2022 Abstract 5,986,518

5. All Personal Property excluding Watercraft for 2022 592,047

6. Gross Earning (Intangible) Tax Estimate 0.00

7. Neighborhood Revitalization District Valuation Subject to Rebates 0

8. 2022 Column (2021 Tax) Delq % for Osage General Fund 0.82 %

Tax Increment Financing - TIF/RHID:

TIF/RHID Base Assessed Valuation	<u>0</u>
TIF/RHID Current Assessed Valuation	<u>0</u>

TIF/RHID is not subtracted from Real Estate Value.



06/12/2023  
Date

*Mena London*  
Provided by

LABETTE COUNTY  
Name of County

Oswego Twp

Township

1. Estimated Assessed Valuation Information as of July 1, 2023

	Estimated Assd Valuation	3rd Class City	Property With Changed Use
Real Estate	2,270,325	0	0
Personal Property	83,004	0	0
Oil and Gas	0	0	0
State Assessed Utilities	1,585,483	0	0
Severed Minerals	2,811	0	0
<b>Total</b>	<b>3,941,623</b>	<b>0</b>	<b>0</b>
New Improvements	61,350	0	
Remodel	0	0	

2. All Personal Property excluding Watercraft 83,004

3. Actual Tax Rates Levied for the 2023 Budget

Fund	Rate
Oswego General	2.686000
	<b>2.686000</b>
<b>Revenue Neutral Rate:</b>	<b>2.503000</b>

4. Final Assessed Valuation from November 1, 2022 Abstract 3,672,631

5. All Personal Property excluding Watercraft for 2022 79,381

6. Gross Earning (Intangible) Tax Estimate 0.00

7. Neighborhood Revitalization District Valuation Subject to Rebates 0

8. 2022 Column (2021 Tax) Delq % for Oswego General Fund 0.76 %

Tax Increment Financing - TIF/RHID:

TIF/RHID Base Assessed Valuation 0

TIF/RHID Current Assessed Valuation 0

*TIF/RHID is not subtracted from Real Estate Value.*



06/12/2023  
Date

*Genia Lendis*

Provided by

LABETTE COUNTY

Name of County

Richland Twp

Township

1. Estimated Assessed Valuation Information as of July 1, 2023

	Estimated Assd Valuation	3rd Class City	Property With Changed Use
Real Estate	2,472,837	0	0
Personal Property	108,687	0	0
Oil and Gas	0	0	0
State Assessed Utilities	1,775,793	0	0
Severed Minerals	648	0	0
<b>Total</b>	<b>4,357,965</b>	<b>0</b>	<b>0</b>
New Improvements	16,816	0	
Remodel	0	0	

2. All Personal Property excluding Watercraft 108,687

3. Actual Tax Rates Levied for the 2023 Budget

Fund	Rate
Richland General	1.419000
	<b>1.419000</b>
<b>Revenue Neutral Rate:</b>	<b>1.382000</b>

4. Final Assessed Valuation from November 1, 2022 Abstract 4,242,387

5. All Personal Property excluding Watercraft for 2022 79,415

6. Gross Earning (Intangible) Tax Estimate 0.00

7. Neighborhood Revitalization District Valuation Subject to Rebates 0

8. 2022 Column (2021 Tax) Delq % for Richland General Fund 1.04 %

Tax Increment Financing - TIF/RHID:

TIF/RHID Base Assessed Valuation 0

TIF/RHID Current Assessed Valuation 0

*TIF/RHID is not subtracted from Real Estate Value.*



06/12/2023  
Date

*Hena Laddis*  
Provided by

LABETTE COUNTY  
Name of County



Walton Twp

Township

1. Estimated Assessed Valuation Information as of July 1, 2023

	Estimated Assd Valuation	3rd Class City	Property With Changed Use
Real Estate	5,478,175	0	657
Personal Property	187,929	0	0
Oil and Gas	190,968	0	0
State Assessed Utilities	1,307,299	0	0
Severed Minerals	2,073	0	0
<b>Total</b>	<b>7,166,444</b>	<b>0</b>	<b>657</b>
New Improvements	103,726	0	
Remodel	0	0	

2. All Personal Property excluding Watercraft 378,897

3. Actual Tax Rates Levied for the 2023 Budget

Fund	Rate
Walton General	0.000000
	0.000000
<b>Revenue Neutral Rate:</b>	<b>0.000000</b>

4. Final Assessed Valuation from November 1, 2022 Abstract 6,822,741

5. All Personal Property excluding Watercraft for 2022 298,935

6. Gross Earning (Intangible) Tax Estimate 0.00

7. Neighborhood Revitalization District Valuation Subject to Rebates 0

8. 2022 Column (2021 Tax) Delq % for Walton General Fund 0.00 %

Tax Increment Financing - TIF/RHID:

TIF/RHID Base Assessed Valuation 0

TIF/RHID Current Assessed Valuation 0

*TIF/RHID is not subtracted from Real Estate Value.*



06/12/2023  
Date

Mena Laddis  
Provided by

LABETTE COUNTY  
Name of County